

NOTICE!!

These documents have been scanned!

Do not place un-scanned documents beneath this notice!

Do not remove this notice from this file!

GPO Jacket No. 560-102
Print Order 61540
Rise Business Services, LLC
Job=AZ15 4/30/2019



Box Number= AZ15010



Claim Begin-End: AMC442188-AMC442188

1 Initial Receipt



AZ15010-6 AMC450400-AMC453366

United States Department of the Interior
Bureau of Land Management
 DIV OF LANDS, MINRLS & ENERGY
 ONE N CENTRAL AVE
 PHOENIX, AZ 85004 -4427
 Phone: 602-417-9200

Receipt

No: 3768168

Transaction #: 3874369	
Date of Transaction: 02/22/2017	
CUSTOMER:	
BRIAN CULLEN PO BOX 3168 WICKENBURG, AZ 85358-3168 US	

ENTERED
 FEB 23 2017
 BY: *Ram*

LINE #	QTY	DESCRIPTION	REMARKS	UNIT PRICE	TOTAL
1	1.00	LOCATABLE MINERALS / MINING CLAIMS-NEW, UNADJUD, ONE OR MORE AUTH NOS / NEW MINING CLAIM PROCESSING FEE CASES: AMC442188/\$20.00		- n/a -	20.00
2	1.00	LOCATABLE MINERALS / MINING CLAIMS-NEW, UNADJUD, ONE OR MORE AUTH NOS / NEW MINING CLAIMS LOCATION FEE CASES: AMC442188/\$37.00		- n/a -	37.00
3	1.00	LOCATABLE MINERALS / MINING CLAIMS-NEW, UNADJUD, ONE OR MORE AUTH NOS / NEW MINING CLAIMS MAINTENANCE FEE CASES: AMC442188/\$155.00		- n/a -	155.00
TOTAL:					\$212.00

PAYMENT INFORMATION					
1	AMOUNT:	212.00	POSTMARKED:	02/18/2017	
	TYPE:	CHECK	RECEIVED:	02/21/2017	
	CHECK NO:	3792			
	NAME:	VAN EATON, LORRAINE L 1417 VILLA DEL NORTE WICKENBURG AZ 85390 US			

REMARKS

This receipt was generated by the automated BLM Collections and Billing System and is a paper representation of a portion of the official electronic record contained therein.

NOTICE!!

These documents have been scanned!

Do not place un-scanned documents beneath this notice!

Do not remove this notice from this file!

GPO Jacket No. 560-102
Print Order 61540
Rise Business Services, LLC
Job=AZ15 4/30/2019



Box Number= AZ15010



Claim Begin-End: AMC442188-AMC442188

2 Correspondence



AZ15010-6

AMC450400-AMC453366

**NO
DOCUMENTS
FOUND**

NO DOCUMENTS FOUND
NO DOCUMENTS FOUND

NOTICE!!

These documents have been scanned!

Do not place un-scanned documents beneath this notice!

Do not remove this notice from this file!

GPO Jacket No. 560-102
Print Order 61540
Rise Business Services, LLC
Job=AZ15 4/30/2019



Box Number= AZ15010



Claim Begin-End: AMC442188-AMC442188

3 Transfers



AZ15010-6

AMC450400-AMC453366

**NO
DOCUMENTS
FOUND**

NO DOCUMENTS FOUND
NO DOCUMENTS FOUND

NOTICE!!

These documents have been scanned!

Do not place un-scanned documents beneath this notice!

Do not remove this notice from this file!

GPO Jacket No. 560-102
Print Order 61540
Rise Business Services, LLC
Job=AZ15 4/30/2019



Box Number= AZ15010



Claim Begin-End: AMC442188-AMC442188

4 Annual Filings



AZ15010-6

AMC450400-AMC453366

DEPARTMENT OF THE INTERIOR
BUREAU OF LAND MANAGEMENT
MINING CLAIMS

Run Date/Time: 10/4/2019

MC Maintenance Fees Paid Through the BLM Pay Portal
(by Date Paid)

Page 2 Of 2

CBS Receipt: 4550553

Printed For Lead File # AMC442201

Agency Tracking ID: 1567311043

Assessment Year: 2020

Number of BLM Serial Nr: 1

Paid On: 9/1/2019

Total Amount Paid: \$165.00

Claim Name	BLM Serial No	Lead File No	Amount Paid
GOLD PEAK #5	AMC442209	AMC442201.	\$165.00

United States Department of the Interior
Bureau of Land Management
 BUSINESS & SUPPORT SVCS DIV
 ONE N CENTRAL AVE SUITE 800
 PHOENIX, AZ 85004 -4427
 Phone: 602-417-9200

Receipt	
No:	4550553

Transaction #: 4671588	
Date of Transaction: 09/01/2019	
CUSTOMER:	
✓	CHAD FOSTER 9700 W 71ST S SAPULPA,OK 74066 US

LINE #	QTY	DESCRIPTION	REMARKS	UNIT PRICE	TOTAL
1	1.00	LOCATABLE MINERALS / MINING CLAIMS- NOT NEW-UNADJUD, ONE AUTH NO. ONLY / MINING CLAIM MONEY RECEIVED CASES: AMC442209/\$165.00		- n/a -	165.00
TOTAL:					\$165.00

PAYMENT INFORMATION			
NOTE: Items will appear on credit card statement as "BLM O Mining Claim".			
1	AMOUNT:	165.00	POSTMARKED: N/A
	TYPE:	CREDIT CARD	RECEIVED: 09/01/2019
	NAME:	CHAD FOSTER 9700 W 71ST S SAPULPA OK 74066 US	
	CARD NO:	XXXXXXXXXXXX2288	AUTH CODE: 030822
	NAME ON CARD:	CHAD FOSTER	
	SIGNATURE:	INTERNET	

REMARKS

This receipt was generated by the automated BLM Collections and Billing System and is a paper representation of a portion of the official electronic record contained therein.

DEPARTMENT OF THE INTERIOR
BUREAU OF LAND MANAGEMENT
MINING CLAIMS

Run Date/Time: 9/5/2019

MC Maintenance Fees Paid Through the BLM Pay Portal
(by Date Paid)

Page 320 Of 521

CBS Receipt: 4548107

Printed For Lead File # AMC442188

Agency Tracking ID: 1567130672

Assessment Year: 2020

Paid On: 8/30/2019

Number of BLM Serial Nr: 41

Total Amount Paid: \$6,765.00

Claim Name	BLM Serial No	Lead File No	Amount Paid
ORION LOST GULCH NO5	AMC425564	AMC425564	\$165.00
KIL CULLEN DIG NO 1	AMC429506	AMC429506	\$165.00
KIL CULLEN DIG NO 2	AMC429507	AMC429506	\$165.00
KIL CULLEN DIG NO 3	AMC429508	AMC429506	\$165.00
KIL CULLEN DIG NO 4	AMC429509	AMC429506	\$165.00
KIL CULLEN DIG NO 5	AMC429510	AMC429506	\$165.00
KIL CULLEN DIG NO 6	AMC429511	AMC429506	\$165.00
VULTURE CLOUD NO 3	AMC430221	AMC430219	\$165.00
KILLCULLEN DIG #7	AMC430292	AMC430292	\$165.00
KILLCULLEN DIG #11	AMC430293	AMC430292	\$165.00
KILLCULLEN DIG #8	AMC430295	AMC430295	\$165.00
KILLCULLEN DIG #9	AMC430296	AMC430295	\$165.00
KILLCULLEN DIG 14	AMC430367	AMC430367	\$165.00
KILLCULLEN DIG 15	AMC430368	AMC430367	\$165.00
HARP 1	AMC442188	AMC442188	\$165.00
KILCULLEN DIG #22	AMC453488	AMC453488	\$165.00
KILLCULLEN DIG #23	AMC453489	AMC453488	\$165.00
KILCULLEN DIG #24	AMC453490	AMC453488	\$165.00
KILCULLEN DIG #25	AMC453491	AMC453488	\$165.00
KILCULLEN DIG #28	AMC453492	AMC453488	\$165.00
KILCULLEN DIG #29	AMC453493	AMC453488	\$165.00
KILCULLEN DIG #30	AMC453494	AMC453488	\$165.00
KILCULLEN DIG #31	AMC453495	AMC453488	\$165.00
KILCULLEN DIG #32	AMC453496	AMC453488	\$165.00

NO WARRANTY IS MADE BY BLM FOR USE OF THE DATA FOR PURPOSES NOT INTENDED BY BLM

**DEPARTMENT OF THE INTERIOR
BUREAU OF LAND MANAGEMENT
MINING CLAIMS**

Run Date/Time: 9/5/2019

**MC Maintenance Fees Paid Through the BLM Pay Portal
(by Date Paid)**

Page 321 Of 521

KILCULLEN DIG #33	AMC453497	AMC453488	\$165.00
KILCULLEN DIG #34	AMC453498	AMC453488	\$165.00
HARP 2	AMC453850	AMC453850	\$165.00
HARP 3	AMC453851	AMC453850	\$165.00
HARP 4	AMC453852	AMC453850	\$165.00
HARP 5	AMC453853	AMC453850	\$165.00
HARP 6	AMC453854	AMC453850	\$165.00
MICRON GOLD 4	AMC454953	AMC454953	\$165.00
MICRON GOLD 5	AMC454954	AMC454953	\$165.00
MICRON GOLD 6	AMC454955	AMC454953	\$165.00
MICRON GOLD 7	AMC454956	AMC454953	\$165.00
MICRON GOLD 8	AMC454957	AMC454953	\$165.00
MICRON GOLD 9	AMC454958	AMC454953	\$165.00
MICRON GOLD 10	AMC454959	AMC454953	\$165.00
MICRON GOLD 11	AMC454960	AMC454953	\$165.00
MICRON GOLD 12	AMC454961	AMC454953	\$165.00
MICRON GOLD 13	AMC454962	AMC454953	\$165.00

United States Department of the Interior
Bureau of Land Management
 BUSINESS & SUPPORT SVCS DIV
 ONE N CENTRAL AVE SUITE 800
 PHOENIX, AZ 85004 -4427
 Phone: 602-417-9200

Receipt

No: 4548107

Transaction #: 4669137	
Date of Transaction: 08/29/2019	
CUSTOMER:	
BRAD MATNEY 403 WEST SAN FRANCISCO ST. SANTA FE, NM 87501 US	

LINE #	QTY	DESCRIPTION	REMARKS	UNIT PRICE	TOTAL
1	1.00	LOCATABLE MINERALS / MINING CLAIMS- NOT NEW-UNADJUD, ONE AUTH NO. ONLY / MINING CLAIM MONEY RECEIVED CASES: AMC425564/\$6765.00		- n/a -	6765.00
TOTAL:					\$6,765.00

PAYMENT INFORMATION			
NOTE: Items will appear on credit card statement as "BLM O Mining Claim".			
1	AMOUNT:	6765.00	POSTMARKED: N/A
	TYPE:	CREDIT CARD	RECEIVED: 08/29/2019
	NAME:	BRAD MATNEY 403 WEST SAN FRANCISCO ST. SANTA FE NM 87501 US	
	CARD NO:	XXXXXXXXXXXX6941	AUTH CODE: 00970G
	NAME ON CARD:	BRAD MATNEY	
	SIGNATURE:	INTERNET	

REMARKS

This receipt was generated by the automated BLM Collections and Billing System and is a paper representation of a portion of the official electronic record contained therein.

DEPARTMENT OF THE INTERIOR
BUREAU OF LAND MANAGEMENT
MINING CLAIMS

Run Date/Time: 9/11/2018

MC Maintenance Fees Paid Through the BLM Pay Portal
(by Date Paid)

Page 525 Of 723

CBS Receipt: 4250968

Printed For Lead File # AMC442188

Agency Tracking ID: 1535648264

Assessment Year: 2019

Number of BLM Serial Nr: 15

Paid On: 8/30/2018

Total Amount Paid: \$2,325.00

Claim Name	BLM Serial No	Lead File No	Amount Paid
ORION LOST GULCH NO5	AMC425564	AMC425564	\$155.00
KIL CULLEN DIG NO 1	AMC429506	AMC429506	\$155.00
KIL CULLEN DIG NO 2	AMC429507	AMC429506	\$155.00
KIL CULLEN DIG NO 3	AMC429508	AMC429506	\$155.00
KIL CULLEN DIG NO 4	AMC429509	AMC429506	\$155.00
KIL CULLEN DIG NO 5	AMC429510	AMC429506	\$155.00
KIL CULLEN DIG NO 6	AMC429511	AMC429506	\$155.00
VULTURE CLOUD NO 3	AMC430221	AMC430219	\$155.00
KILLCULLEN DIG #7	AMC430292	AMC430292	\$155.00
KILLCULLEN DIG #11	AMC430293	AMC430292	\$155.00
KILLCULLEN DIG #8	AMC430295	AMC430295	\$155.00
KILLCULLEN DIG #9	AMC430296	AMC430295	\$155.00
KILLCULLEN DIG 14	AMC430367	AMC430367	\$155.00
KILLCULLEN DIG 15	AMC430368	AMC430367	\$155.00
HARP 1	AMC442188	AMC442188	\$155.00

United States Department of the Interior

Bureau of Land Management

BUSINESS & SUPPORT SVCS DIV

ONE N CENTRAL AVE SUITE 800

PHOENIX, AZ 85004 -4427

Phone: 602-417-9200

Receipt

No: 4250968

Transaction #: 4366476	
Date of Transaction: 08/30/2018	
CUSTOMER:	
BRIAN T CULLEN P.O. BOX 344 MANSON, WA 98831 US	

LINE #	QTY	DESCRIPTION	REMARKS	UNIT PRICE	TOTAL
1	1.00	LOCATABLE MINERALS / MINING CLAIMS- NOT NEW-UNADJUD, ONE AUTH NO. ONLY / MINING CLAIM MONEY RECEIVED CASES: AMC425564/\$2325.00		- n/a -	2325.00
TOTAL:					\$2,325.00

PAYMENT INFORMATION			
NOTE: Items will appear on credit card statement as "BLM O Mining Claim".			
1	AMOUNT:	2325.00	POSTMARKED: N/A
	TYPE:	CREDIT CARD	RECEIVED: 08/30/2018
	NAME:	BRIAN T CULLEN P.O. BOX 344 MANSON WA 98831 US	
	CARD NO:	XXXXXXXXXXXX0116	AUTH CODE: 096495
	NAME ON CARD:	BRIAN T CULLEN	
	SIGNATURE:		

REMARKS

This receipt was generated by the automated BLM Collections and Billing System and is a paper representation of a portion of the official electronic record contained therein.

Run Date: 08/28/17

Run Time: 12:44 PM

**DEPARTMENT OF THE INTERIOR
BUREAU OF LAND MANAGEMENT
MINING CLAIMS**

MC Maintenance Fees Paid Through the BLM Pay Portal

CBS Receipt: 3951276

Printed For Lead File # AMC442188

Agency Tracking ID: 1503439258

Assessment Year: 2018

Number of BLM Serial Nr: 15

Paid On: 08/22/2017

Total Amount Paid: \$2,325.00

Claim Name	BLM Serial No	Lead File No	Amount Paid
ORION LOST GULCH NO5	AMC425564	AMC425564	\$155.00
KIL CULLEN DIG NO 1	AMC429506	AMC429506	\$155.00
KIL CULLEN DIG NO 2	AMC429507	AMC429506	\$155.00
KIL CULLEN DIG NO 3	AMC429508	AMC429506	\$155.00
KIL CULLEN DIG NO 4	AMC429509	AMC429506	\$155.00
KIL CULLEN DIG NO 5	AMC429510	AMC429506	\$155.00
KIL CULLEN DIG NO 6	AMC429511	AMC429506	\$155.00
VULTURE CLOUD NO 3	AMC430221	AMC430219	\$155.00
KILLCULLEN DIG #7	AMC430292	AMC430292	\$155.00
KILLCULLEN DIG #11	AMC430293	AMC430292	\$155.00
KILLCULLEN DIG #8	AMC430295	AMC430295	\$155.00
KILLCULLEN DIG #9	AMC430296	AMC430295	\$155.00
KILLCULLEN DIG 14	AMC430367	AMC430367	\$155.00
KILLCULLEN DIG 15	AMC430368	AMC430367	\$155.00
HARP 1	AMC442188	AMC442188	\$155.00

**United States Department of the Interior
Bureau of Land Management
BUSINESS & SUPPORT SVCS DIV
ONE N CENTRAL AVE SUITE 800
PHOENIX, AZ 85004 -4427
Phone: 602-417-9200**

Receipt

No: 3951276

Transaction #: 4061006	
Date of Transaction: 08/22/2017	
CUSTOMER:	
BRIAN T CULLEN P.O. BOX 630 MANSON, WA 98831 US	

LINE #	QTY	DESCRIPTION	REMARKS	UNIT PRICE	TOTAL
1	1.00	LOCATABLE MINERALS / MINING CLAIMS- NOT NEW-UNADJUD, ONE AUTH NO. ONLY / MINING CLAIM MONEY RECEIVED CASES: AMC425564/\$2325.00		- n/a -	2325.00
TOTAL:					\$2,325.00

PAYMENT INFORMATION			
NOTE: Items will appear on credit card statement as "BLM O Mining Claim".			
1	AMOUNT:	2325.00	POSTMARKED: N/A
	TYPE:	CREDIT CARD	RECEIVED: 08/22/2017
	NAME:	BRIAN T CULLEN P.O. BOX 630 MANSON WA 98831 US	
	CARD NO:	XXXXXXXXXXXX0116	AUTH CODE: 587294
	NAME ON CARD:	BRIAN T CULLEN	
	EXPIRES:	10/2020	
	SIGNATURE:		

REMARKS

This receipt was generated by the automated BLM Collections and Billing System and is a paper representation of a portion of the official electronic record contained therein.

NOTICE!!

These documents have been scanned!

Do not place un-scanned documents beneath this notice!

Do not remove this notice from this file!

GPO Jacket No. 560-102
Print Order 61540
Rise Business Services, LLC
Job=AZ15 4/30/2019



Box Number= AZ15010



Claim Begin-End: AMC442188-AMC442188

5 Miscellaneous



AZ15010-6 AMC450400-AMC453366

**NO
DOCUMENTS
FOUND**

NO DOCUMENTS FOUND
NO DOCUMENTS FOUND

NOTICE!!

These documents have been scanned!

Do not place un-scanned documents beneath this notice!

Do not remove this notice from this file!

GPO Jacket No. 560-102
Print Order 61540
Rise Business Services, LLC
Job=AZ15 4/30/2019



Box Number= AZ15010



Claim Begin-End: AMC442188-AMC442188

6 Location Notices-Amendments and Supporting Documents



AZ15010-6 AMC450400-AMC453366

MINING CLAIM STATUS REPORT

Data Entered: 02/23/17 Rm

MTP Checked By: 02/23/17 Rm
GEO Checked By: 02/23/17 Rm

LEAD SERIAL NUMBER: AMC 442188 thru AMC _____

NUMBER OF CLAIMS & TYPE:

1 LODE
____ PLACER
____ ASSOCIATION PLACER
____ MILL SITE
____ TUNNEL SITE

CHARGES:

Processing Fee @ \$20 = \$ 20.00
Location Fee @ \$37 = \$ 37.00
Maintenance Fee @ \$155 = \$ 155.00
Add'l Maint Fee for Assoc Placer = \$ _____
SUBTOTAL \$ 212.00
Other Fees \$ _____
Other Fees \$ _____
TOTAL \$ 212.00

TOTAL ACREAGE: N/A Per Claim
(Placer Only)

NUMBER OF LOCATORS: 1

DOCUMENTS RECEIVED VIA: Over-the-Counter [] Mail [] **TIMELY FILED:** Yes [] No []

LEGAL DESCRIPTION: T 6N R 6W SEC 28
T _____ R _____ SEC _____
T _____ R _____ SEC _____
T _____ R _____ SEC _____
T _____ R _____ SEC _____

BLM [] FOREST SERVICE [] _____ SUBJ TO PL 359: Yes [] No []
WILDERNESS AREA [] _____

SPLIT ESTATE: N/A [] SX [] PX [] OTHER [] _____
SRHA [] Was proper Notice filed if located on SHRA Land? Yes [] No []

RECONVEYED MINERALS ON BLM LAND REQUIRE OPENING ORDER FROM 1944 TO 1993:
Open to Entry On _____ N/A []

COMMENTS/STATUS: VOID [] PARTIALLY VOID [] PVT MINERALS [] WITHDRAWN LANDS []
OTHER [] _____

[] Claimant acknowledges that portions of the following claim(s) site(s) may be void or voidable.

Printed Name of Claimant _____ Signature of Claimant _____

*****FINAL ADJUDICATION*****

DATE 12/21/17 INITIALS RDS

AMC 442188

LOCATION NOTICE FOR LODE MINING CLAIM

NOTICE IS HEREBY GIVEN that the HARP I
_____ lode mining claim has been located
by Brian Cullen whose current mailing
address is PO Box 3168
Wickenburg AZ 85390

BLM
Date
Stamp
2017 FEB 21 P 2:45
PHOENIX, ARIZONA

RECEIVED
BLM - PHOENIX OFFICE

The general course of this claim is EAST - WEST and it is situated in MARICOPA
County, Arizona. This claim is 1500 feet in length and 600 feet in width. This claim runs
from the location monument on which this location notice is posted approximately 10 feet in a
WEST direction to the WEST end line and 1490 feet in a EAST direction to the
EAST end line. This claim is marked by six monuments, one at each corner and one at the center of each
end line of the claim.

The location monument on which this notice is posted is situated within Section 28, Township 6
N, Range 6 W, Gila Salt River Base and Meridian, Arizona and this claim encompasses portions
of the following quarter section (s), section (s), Township (s) and Range (s) 1/4 NE 28 6N-6W

Gila Salt River Base and Meridian, Arizona.

The locality of this claim with reference to some natural object or permanent monument and additional information
(if any) concerning its locality are as follows: FROM NWCP 1500' EAST AND 1020'

NORTH SOUTH TO SECTION 28 NE CORNER MONUMENT

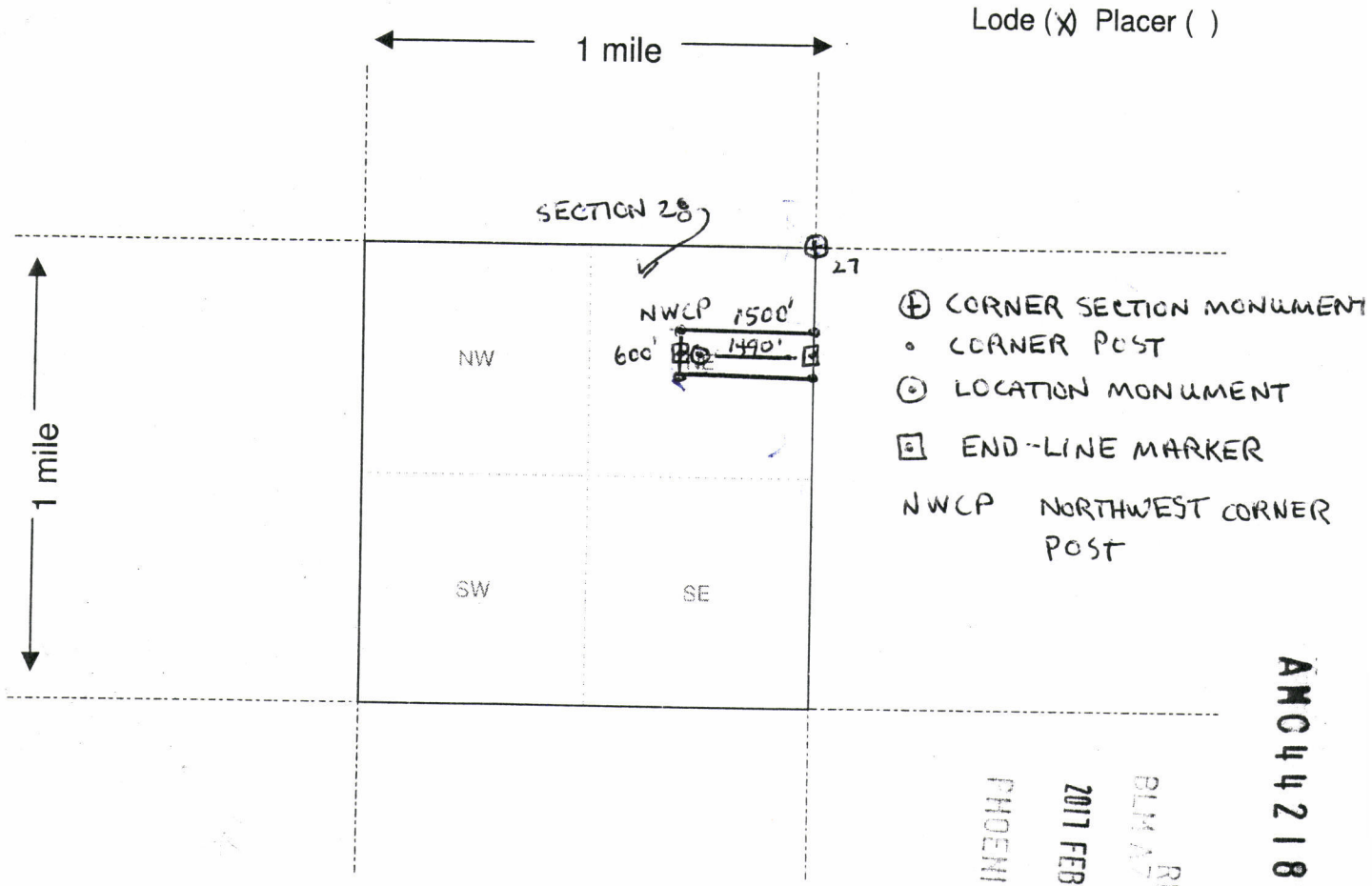
DATED AND POSTED on the ground this 15TH day of January, 2017.

LOCATOR (s) 

Form MCF100
Revised July 2005

AMC442188

MINING CLAIM MAP



Scale : 1" = 2000 feet



1. The above map depicts the HARP 1 mining claim, which is located in Section (s) 28, Township 6 N, Range 6 W, Gila and Salt River Base and Meridian, MARICOPA County, Arizona.

2. The type of corner and location monuments used are as follows: 2" x 2" x 4" wood POSTS

3. The bearings and distances in degrees and feet between claim corners are as depicted on the map.

Form MCF100a
Revised July 2005

This form is available from the Arizona Department of Mines & Mineral Resources and may be reproduced.

AMC442188

RECEIVED
BLM ARIZONA
2017 FEB 21 10 24 5

Input Parameters for Geographic Report with Land

System Id = CR

Admin State = AZ

Geo State =

Casetype Begins With

Case Disp Txt = AUTHORIZED, CANCELLED, EXPIRED, PENDING, REJECTED, RELINQUISHED, WITHDRAWN

Mer Twp Rng =

Section =

Mtrs = 14 0060N 0060W 028, 14 0060N 0060W 999

Commodity =

Commodity Txt =

Pending Org =

Pend Org Decode =

Total Rows Returned: 4

Brian Cullen
Po Box 3168
Wickenburg AZ

RECEIVED
BLM AZ STATE OFFICE

2017 FEB 21 2:39
8390

PHOENIX, ARIZONA

PHOENIX AZ 852

18 FEB 2017 PM 6 L

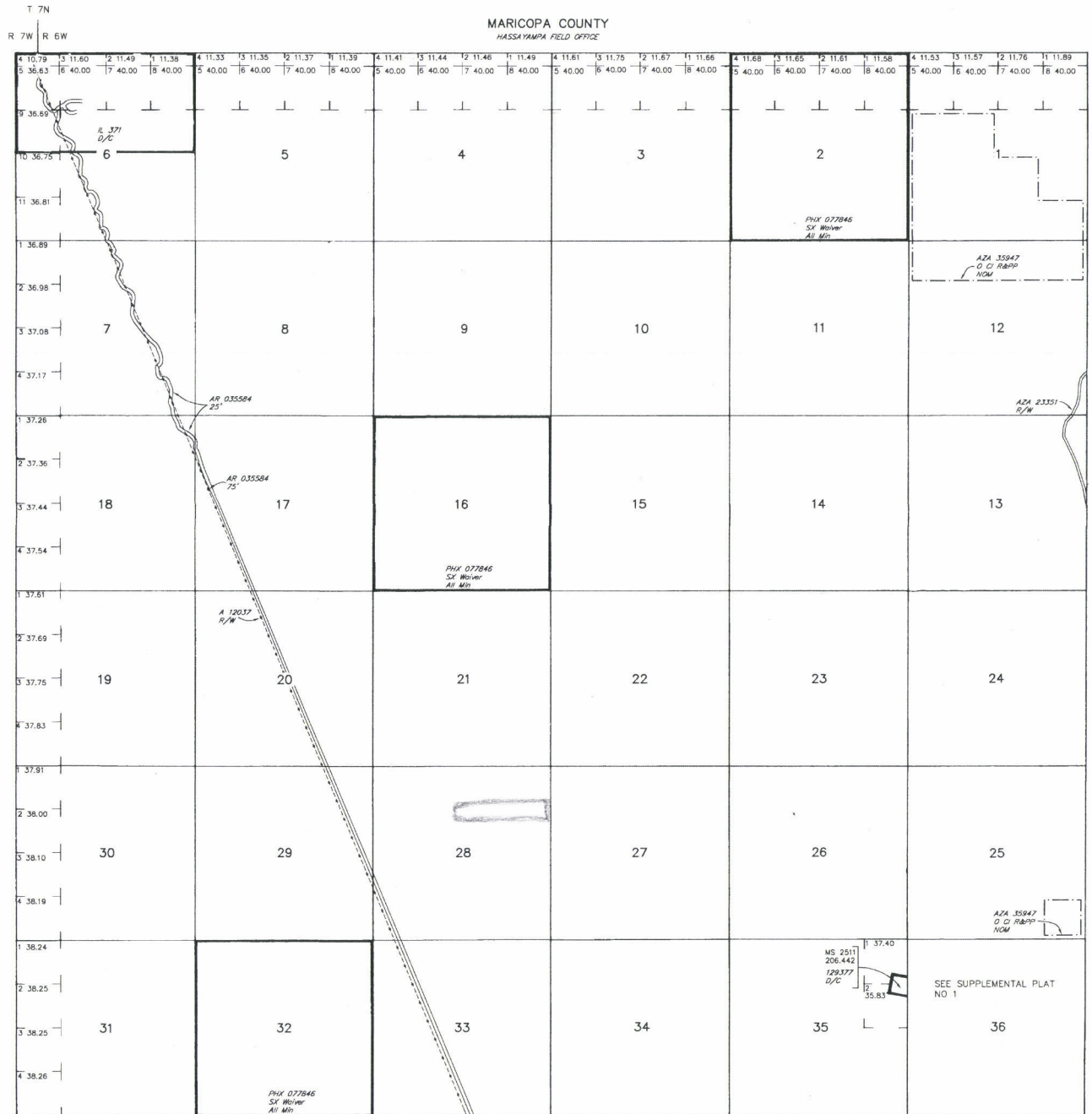


BLM
Div. of Lands
One N Central Ave
Phoenix AZ 85004-4427

85004-442700



TOWNSHIP 6 NORTH RANGE 6 WEST OF THE GILA AND SALT RIVER MERIDIAN, ARIZONA



Lat 33°48'35"N
Long 112°49'43"W

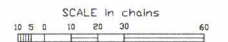
STATUS OF PUBLIC DOMAIN LAND AND MINERAL TITLES

INDEX TO SEGREGATED TRACTS				
RESURVEY TRACT NO	ORIGINAL SURVEY			
	T	R	SEC	SUBDIVISION

FOR ORDERS AFFECTING DISPOSAL OR USE OF UNIDENTIFIED LANDS WITHDRAWN FOR CLASSIFICATION, MINERALS, WATER AND/OR OTHER PUBLIC PURPOSES, REFER TO INDEX OF MISCELLANEOUS DOCUMENTS.

MDS JOB SE

AZA 23351 R/W Road
Sec 36: NE1/4SE1/4



WARNING STATEMENT
This plot is the Bureau's Record of Title, and should be used only as a graphic display of the township survey data. Records herein do not reflect title changes which may have been affected by lateral movements of rivers or other bodies of water. Refer to the coastal surveys for official survey information.

CURRENT TO	LT	GSR Mer
11-8-2016	PV	T 6 N
		R 6 W

RUN TIME: 01:00 PM

Adm State: AZ

UNITED STATES DEPARTMENT OF INTERIOR
BUREAU OF LAND MANAGEMENT
GEOGRAPHIC REPORT WITH LAND
Sorted by Serial Number

RUN DATE: 02/23/2017
Page 1 of 1

Serial Number: AZA 012037
Total Case Acres: 2,231.010

<u>Casetype</u>	<u>Case Disp</u>	14	0060N	0060W	<u>Sect</u>	<u>Sur Typ</u>	<u>Sur Num</u>	<u>Suff</u>	<u>Subdivision</u>	<u>Act Pend</u>
✓ 285007	AUTHORIZED				028	ALIQ			W2SW;	

Serial Number: AZA 031779
Total Case Acres: 1.000

<u>Casetype</u>	<u>Case Disp</u>	14	0060N	0060W	<u>Sect</u>	<u>Sur Typ</u>	<u>Sur Num</u>	<u>Suff</u>	<u>Subdivision</u>	<u>Act Pend</u>
✓ 293200	EXPIRED				028	ALIQ			ALL;	

Serial Number: AZA 035150
Total Case Acres: 1.000

<u>Casetype</u>	<u>Case Disp</u>	14	0060N	0060W	<u>Sect</u>	<u>Sur Typ</u>	<u>Sur Num</u>	<u>Suff</u>	<u>Subdivision</u>	<u>Act Pend</u>
✓ 293200	PENDING				028	FF			PORTION OF;	

Serial Number: AZAR 0035584
Total Case Acres: 0.100

<u>Casetype</u>	<u>Case Disp</u>	14	0060N	0060W	<u>Sect</u>	<u>Sur Typ</u>	<u>Sur Num</u>	<u>Suff</u>	<u>Subdivision</u>	<u>Act Pend</u>
✓ 285004	AUTHORIZED				028	ALIQ			W2SW;	